


© MasterMap



**North Norfolk Brownfield Land Register (2019)**

BLR01 - Land at Runton Road, Cromer

1:2500

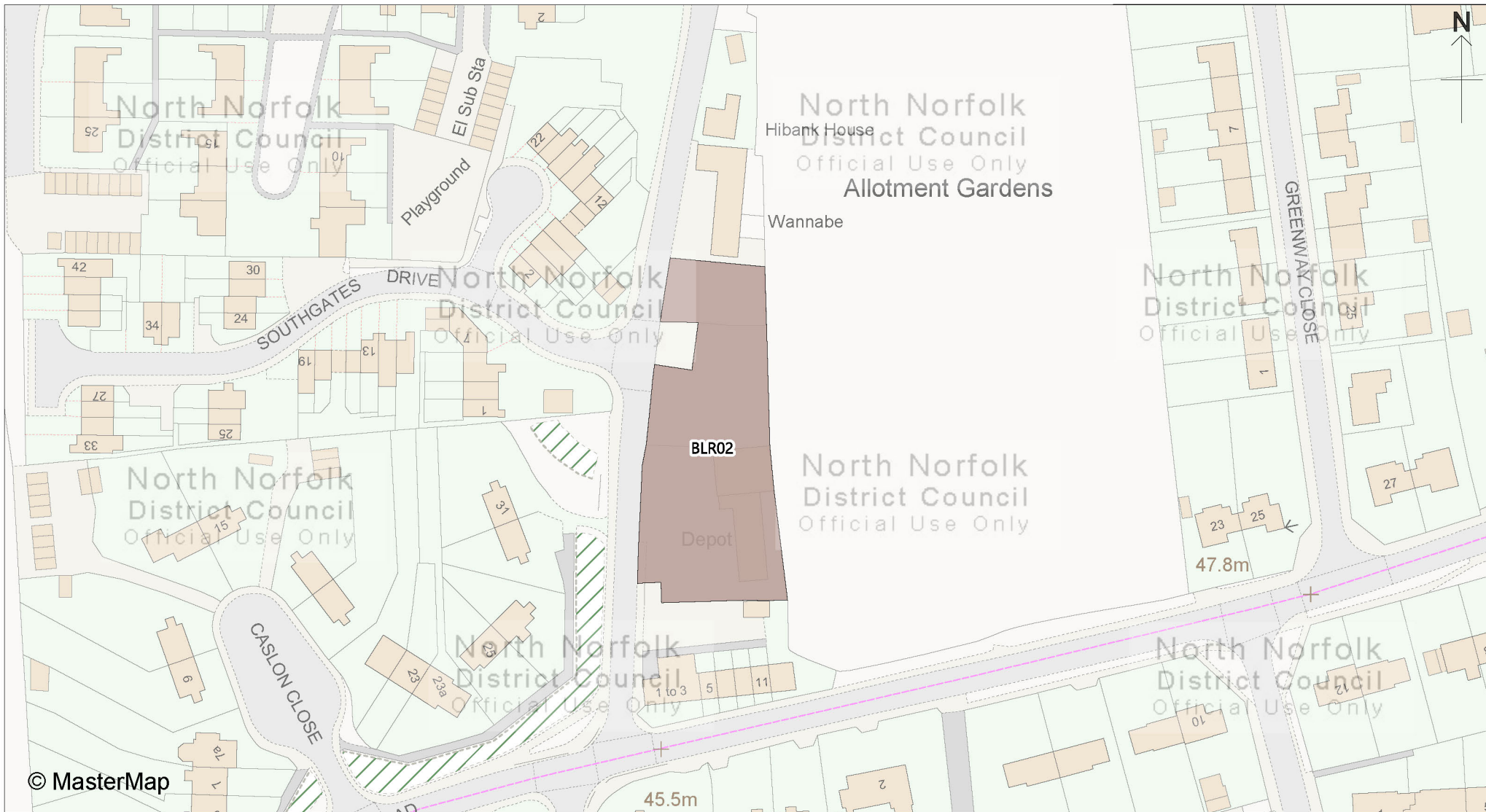
CB

15/11/2019


North Norfolk District Council  
 Council Offices, Holt Road,  
 Cromer, Norfolk, NR27 9EN  
 Tel: 01263 513811  
 Fax: 01263 515042  
 www.northnorfolk.org

© Crown Copyright  
 and database right  
 2019  
 Ordnance Survey  
 100018623

Aerial Photos  
 ©Getmapping plc



© MasterMap



**North Norfolk Brownfield Land Register (2019)**

BLR02 - Coach Depot, Claypit Lane, Fakenham

1:1250

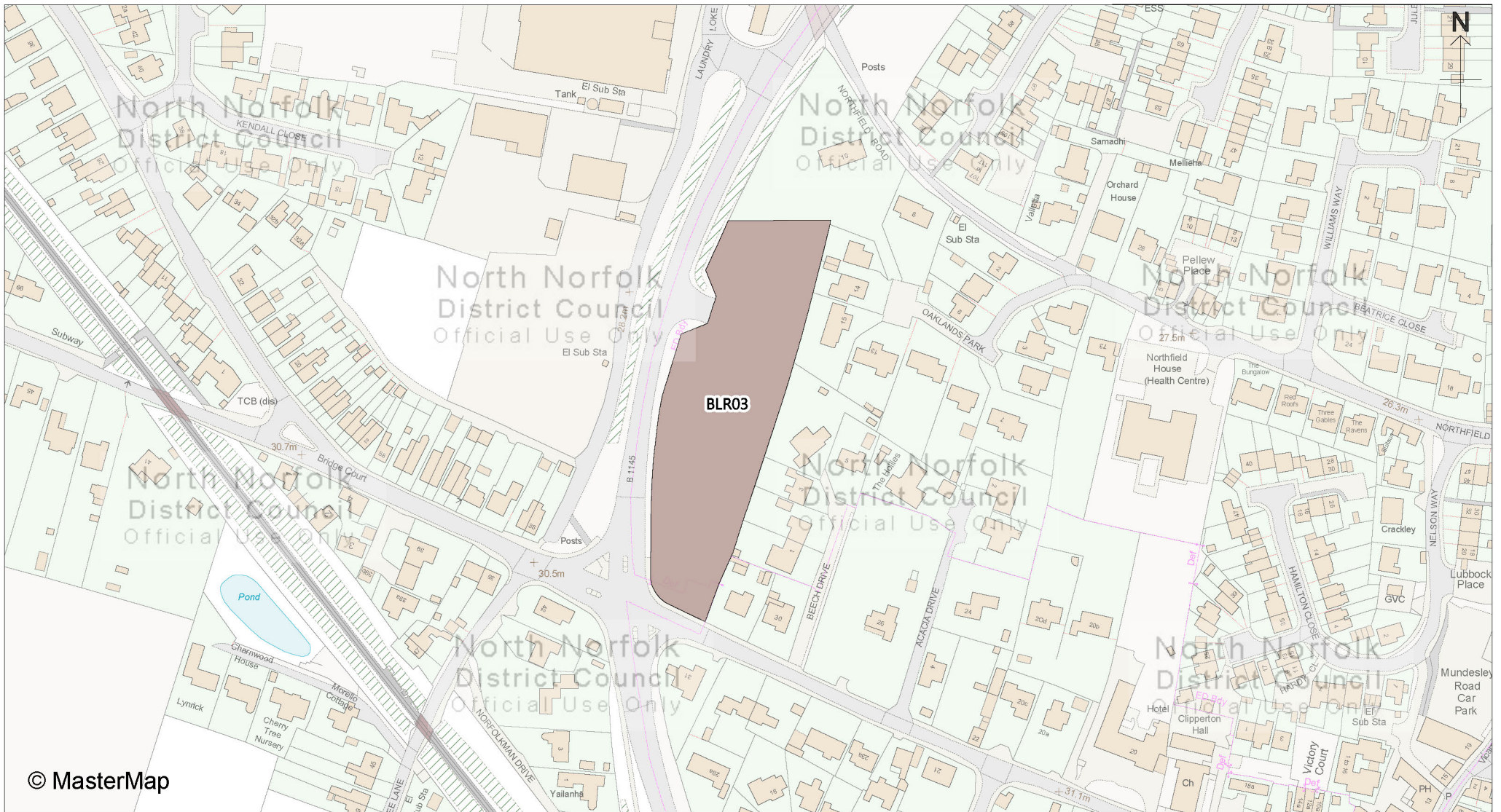
CB

15/11/2019


North Norfolk District Council  
 Council Offices, Holt Road,  
 Cromer, Norfolk, NR27 9EN  
 Tel: 01263 513811  
 Fax: 01263 515042  
 www.northnorfolk.org

© Crown Copyright  
 and database right  
 2019  
 Ordnance Survey  
 100018623

Aerial Photos  
 ©Getmapping plc



© MasterMap



**North Norfolk Brownfield Land Register (2019)**

**BLR03 - Maces Yard, 34-36 Cromer Road, North Walsham**

1:2500

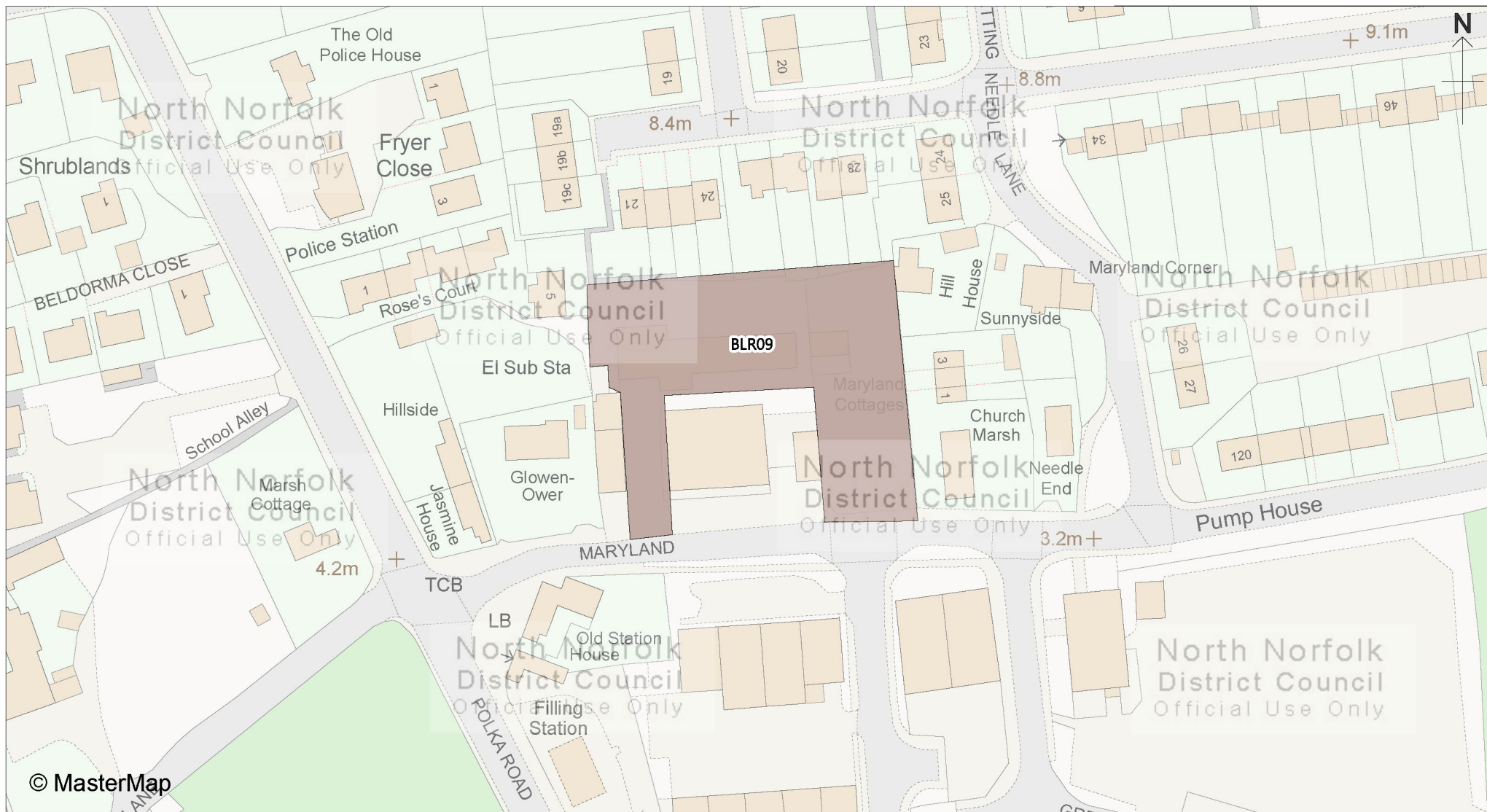
CB

15/11/2019


North Norfolk District Council  
 Council Offices, Holt Road,  
 Cromer, Norfolk, NR27 9EN  
 Tel: 01263 513811  
 Fax: 01263 515042  
 www.northnorfolk.org

© Crown Copyright  
 and database right  
 2019  
 Ordnance Survey  
 100018623

Aerial Photos  
 ©Getmapping plc



© MasterMap



**North Norfolk Brownfield Land Register (2019)**

BLR09 - Units at Old Coal Yard, Maryland, Wells-next-the-Sea

1:1250


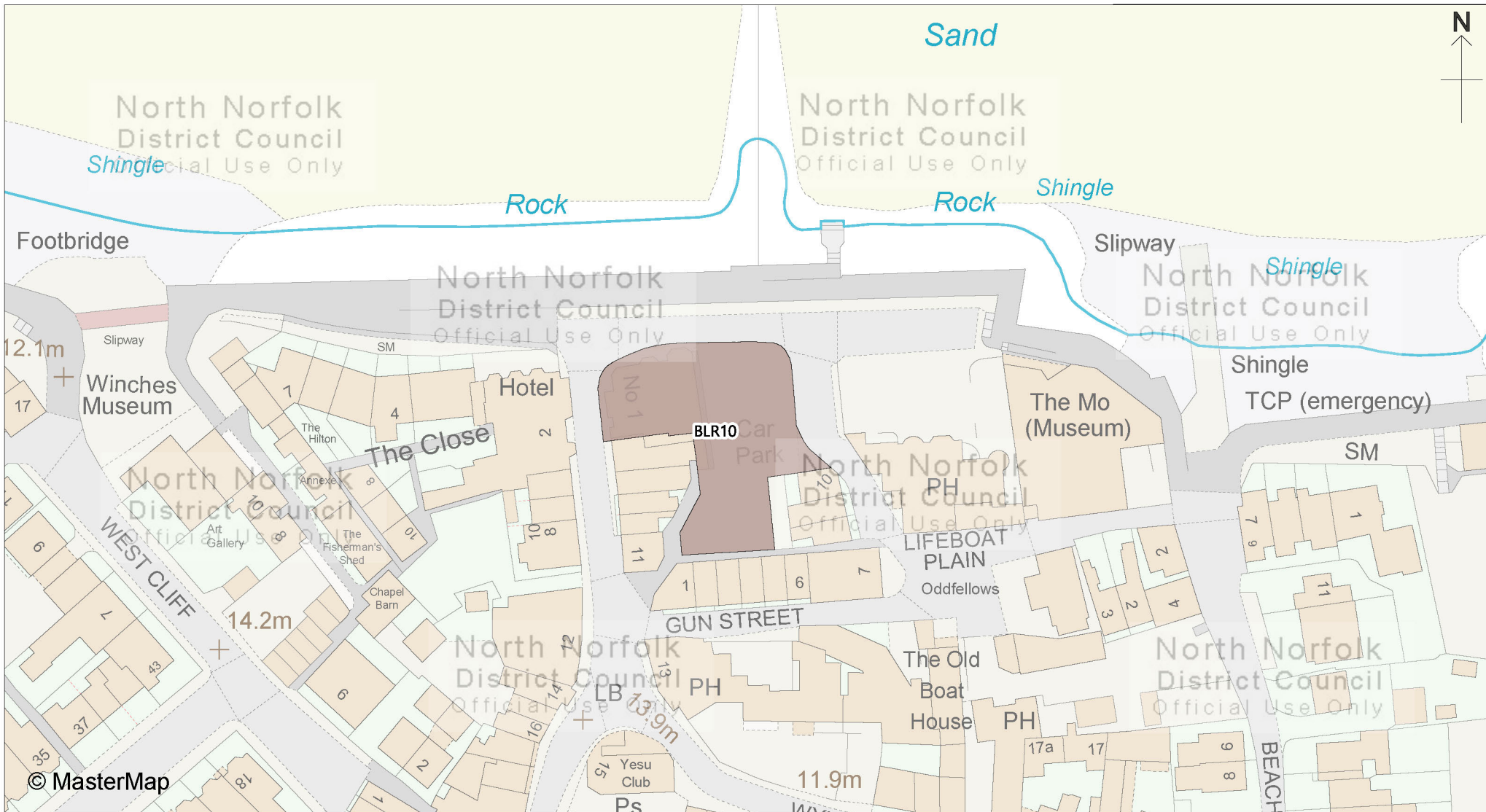
CB

15/11/2019

North Norfolk District Council  
 Council Offices, Holt Road,  
 Cromer, Norfolk, NR27 9EN  
 Tel: 01263 513811  
 Fax: 01263 515042  
 www.northnorfolk.org

© Crown Copyright  
 and database right  
 2019  
 Ordnance Survey  
 100018623

Aerial Photos  
 ©Getmapping plc



**North Norfolk Brownfield Land Register (2019)**

BLR10 - Formerly The Shannocks, 1 High Street, Sheringham


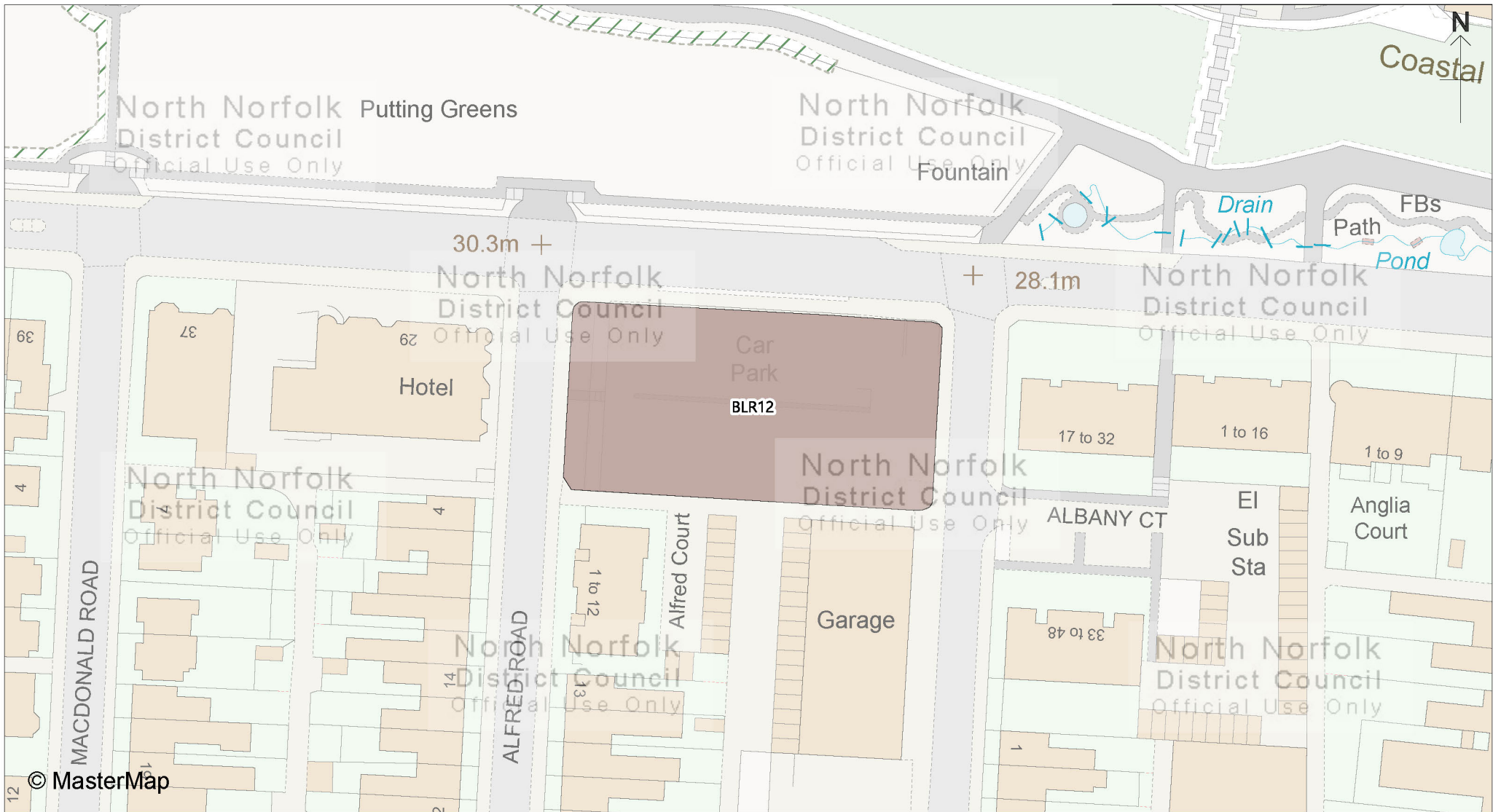
1:1000 CB

15/11/2019

North Norfolk District Council  
 Council Offices, Holt Road,  
 Cromer, Norfolk, NR27 9EN  
 Tel: 01263 513811  
 Fax: 01263 515042  
 www.northnorfolk.org

© Crown Copyright  
 and database right  
 2019  
 Ordnance Survey  
 100018623

Aerial Photos  
 ©Getmapping plc



**North Norfolk Brownfield Land Register (2019)**

BLR12 - Land adjacent to East Coast Motors, Beach Road, Cromer

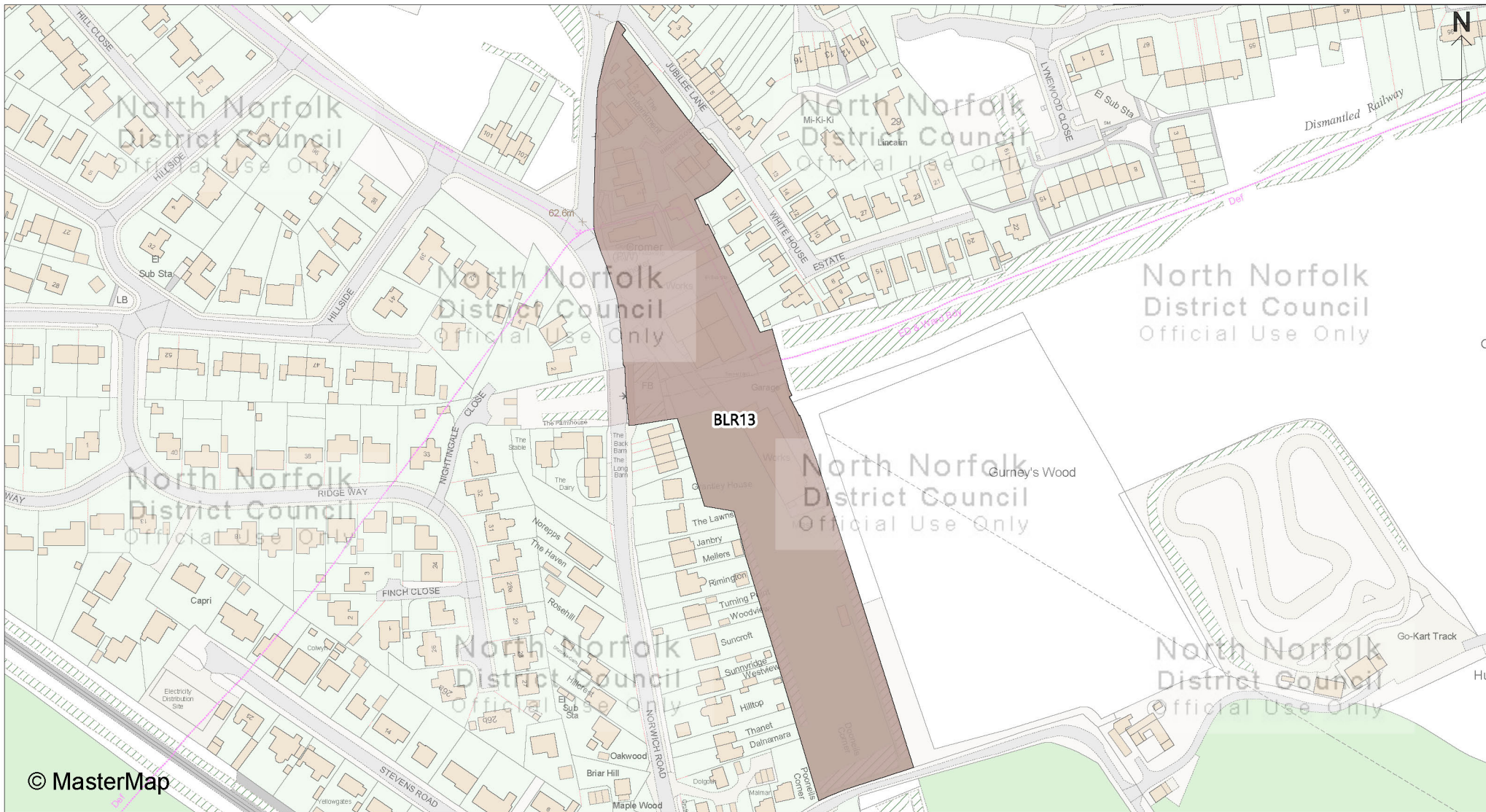
1:1000 CB

15/11/2019


North Norfolk District Council  
 Council Offices, Holt Road,  
 Cromer, Norfolk, NR27 9EN  
 Tel: 01263 513811  
 Fax: 01263 515042  
 www.northnorfolk.org

© Crown Copyright  
 and database right  
 2019  
 Ordnance Survey  
 100018623

Aerial Photos  
 ©Getmapping plc



© MasterMap



## North Norfolk Brownfield Land Register (2019)

BLR13 - Land at Jubilee Lane / Cromer High Station, Cromer

1:2500

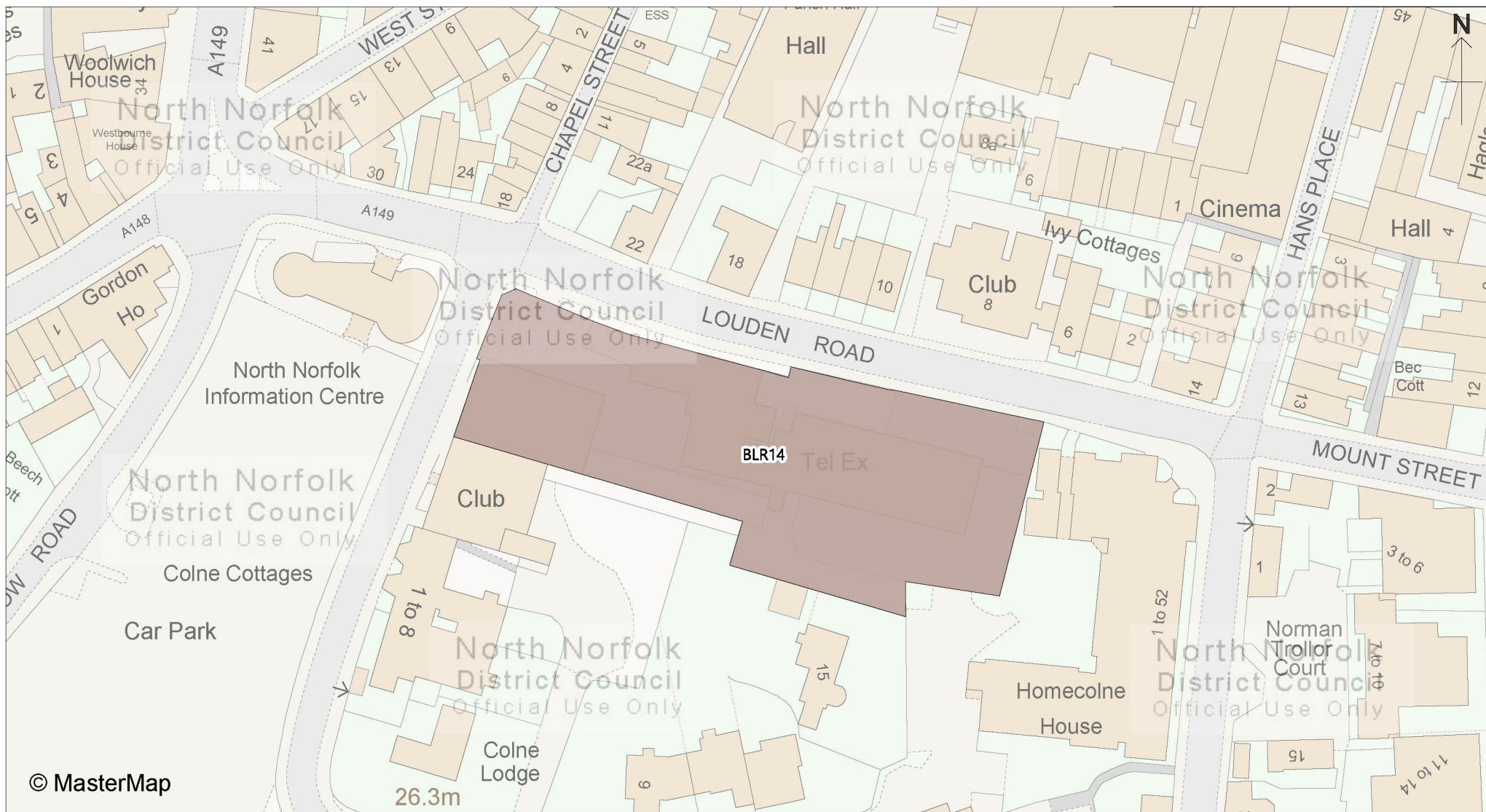
CB

15/11/2019


North Norfolk District Council  
 Council Offices, Holt Road,  
 Cromer, Norfolk, NR27 9EN  
 Tel: 01263 513811  
 Fax: 01263 515042  
[www.northnorfolk.org](http://www.northnorfolk.org)

© Crown Copyright  
 and database right  
 2019  
 Ordnance Survey  
 100018623

Aerial Photos  
 ©Getmapping plc



© MasterMap



**North Norfolk Brownfield Land Register (2019)**

BLR14 - Land South of Louden Road, Cromer

1:1000 CB

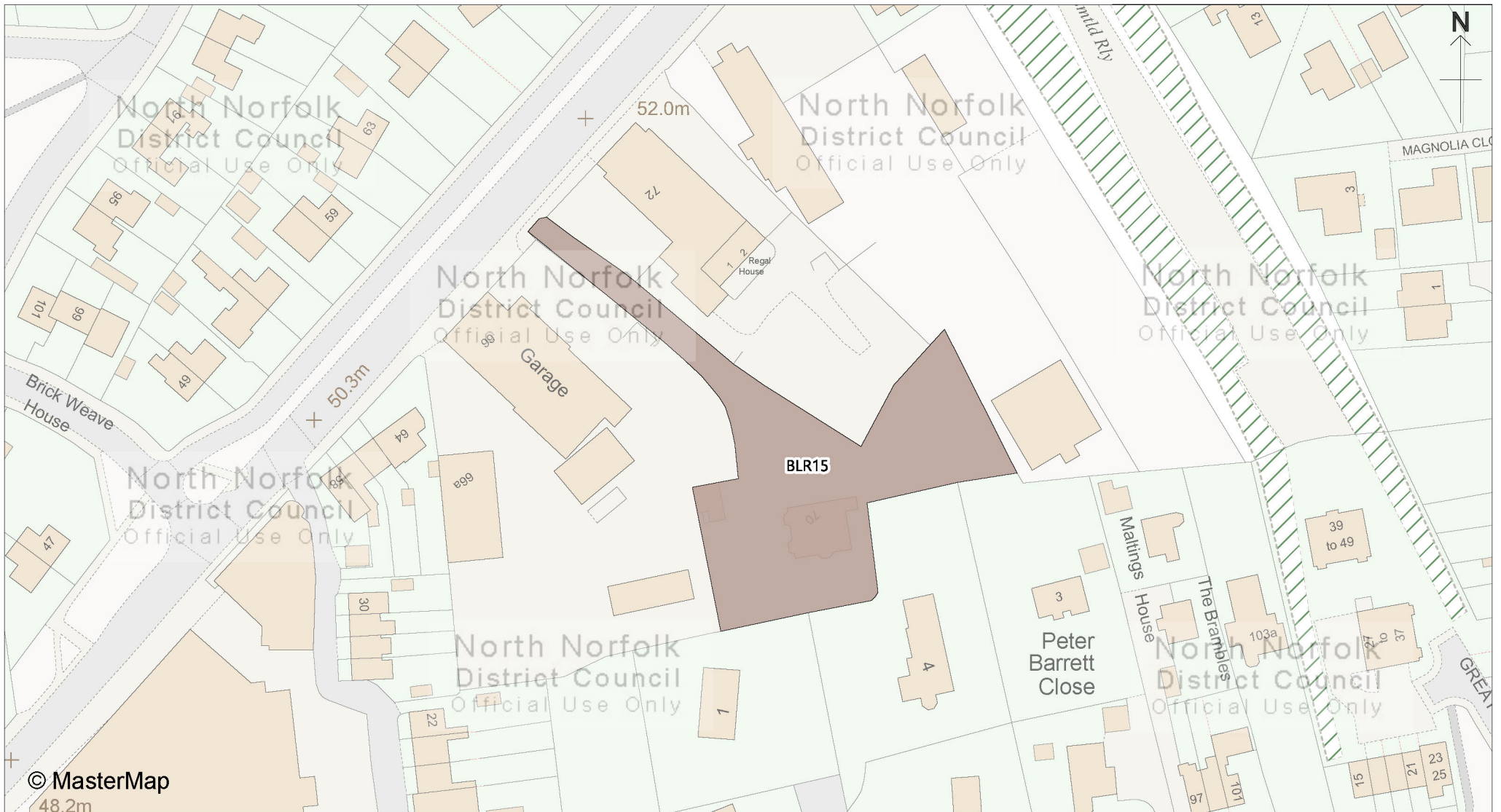
15/11/2019

North Norfolk District Council  
 Council Offices, Holt Road,  
 Cromer, Norfolk, NR27 9EN  
 Tel: 01263 513811  
 Fax: 01263 515042  
 www.northnorfolk.org


© Crown Copyright  
 and database right  
 2019  
 Ordnance Survey  
 100018623

Aerial Photos  
 ©Getmapping plc





© MasterMap  
48.2m



**North Norfolk Brownfield Land Register (2019)**

**BLR15 - 70 Holt Road, Fakenham**

1:1250

CB

15/11/2019


North Norfolk District Council  
Council Offices, Holt Road,  
Cromer, Norfolk, NR27 9EN  
Tel: 01263 513811  
Fax: 01263 515042  
www.northnorfolk.org

© Crown Copyright  
and database right  
2019  
Ordnance Survey  
100018623

Aerial Photos  
©Getmapping plc



© MasterMap



**North Norfolk Brownfield Land Register (2019)**

**BLR16 - Land to the north of Tilia Business Park, Tunstead Road, Hoveton**

1:2500

CB

15/11/2019

North Norfolk District Council  
 Council Offices, Holt Road,  
 Cromer, Norfolk, NR27 9EN  
 Tel: 01263 513811  
 Fax: 01263 515042  
 www.northnorfolk.org

© Crown Copyright  
 and database right  
 2019  
 Ordnance Survey  
 100018623

Aerial Photos  
 ©Getmapping plc